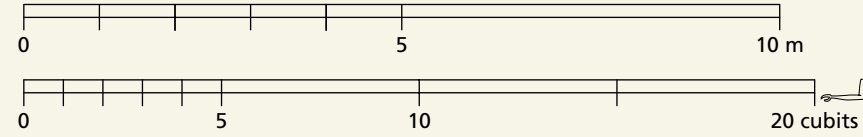
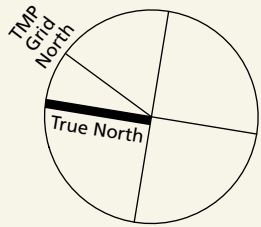


Wadi A-3, Wadi A-4 - Anonymous, Dyn. XVIII

Plans, sections

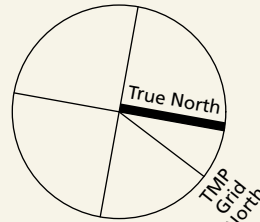
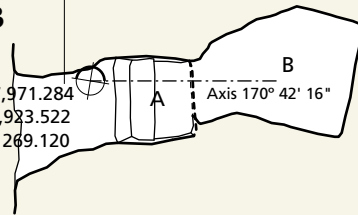


NOTES	
1	Shape of tomb entrance conjectural; survey notes incomplete.
2	Extent of chamber conjectural, obscured by rubble.
3	Shape of ceiling conjectural, survey notes incomplete.



Wadi A-3

N 97,971.284
E 92,923.522
Elev 269.120



Wadi A-4

N 97,899.929
E 92,921.046
Elev 256.640

