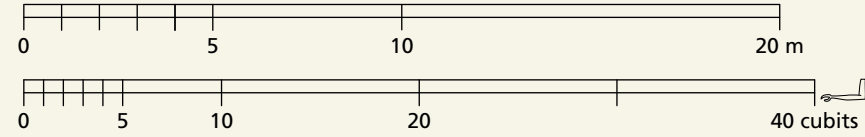
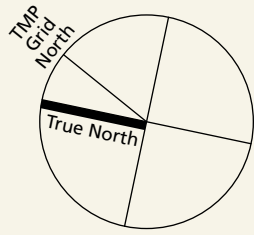


**QV 9, QV 10 - Anonymous, Dyn. XVIII**  
Plans, sections

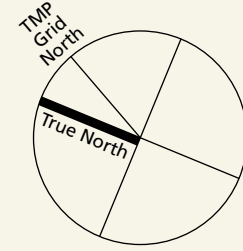
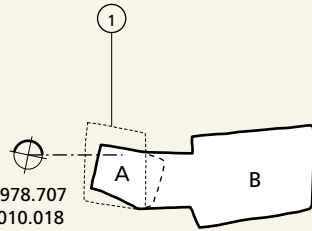


NOTES	
1	Top of pit.
2	Shape of chamber is approximate: sketch shows rubble sloping down towards back of chamber and the ceiling relatively flat, but survey notes show both rubble and ceiling sloping upwards.
3	Uncertain if jamb exists.
4	Shape of lintel is uncertain.



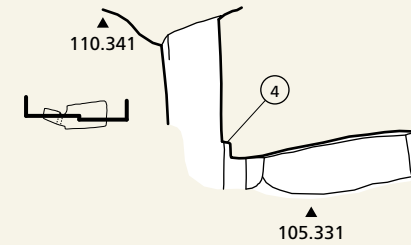
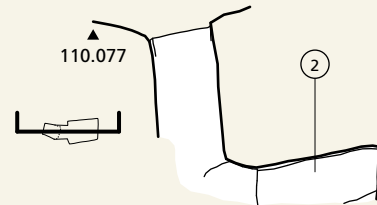
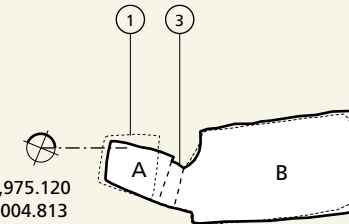
**QV 9**

N 97,978.707  
E 94,010.018  
Elev 110.077  
Axis 168° 06' 51"



**QV 10**

N 97,975.120  
E 94,004.813  
Elev 110.341  
Axis 157° 36' 25"



Courtesy of the Getty Conservation Institute and the Ministry of Tourism and Antiquities.