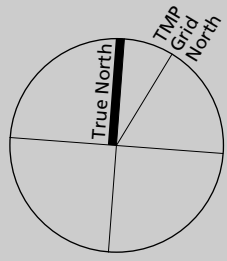
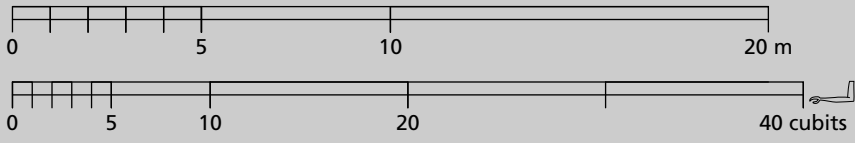
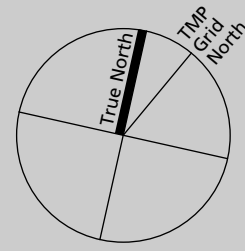
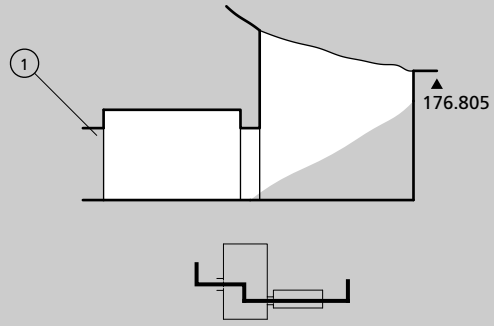
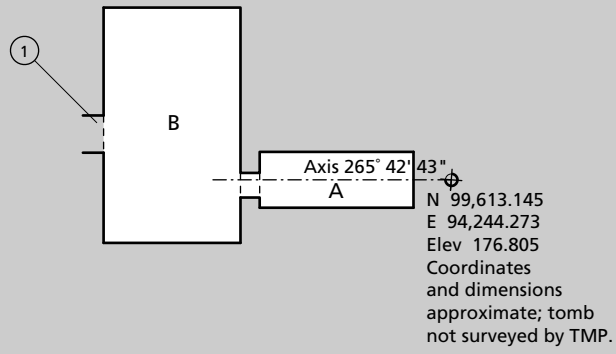


# KV 28, KV 29, KV 30, Dyn. XVIII

Plans, sections

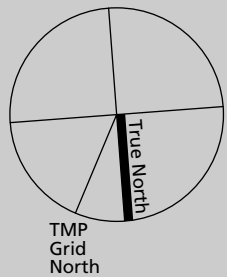
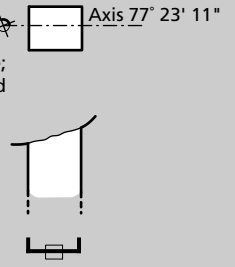


**KV 28**

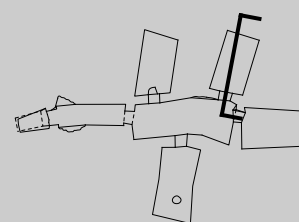
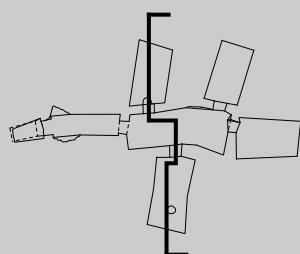
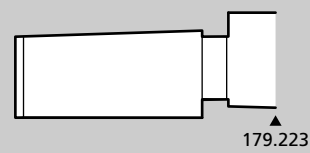
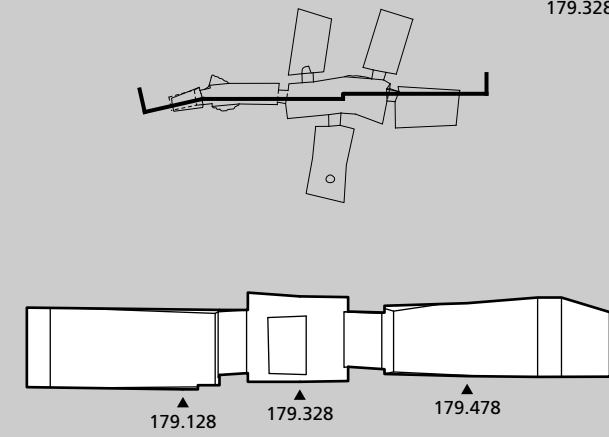
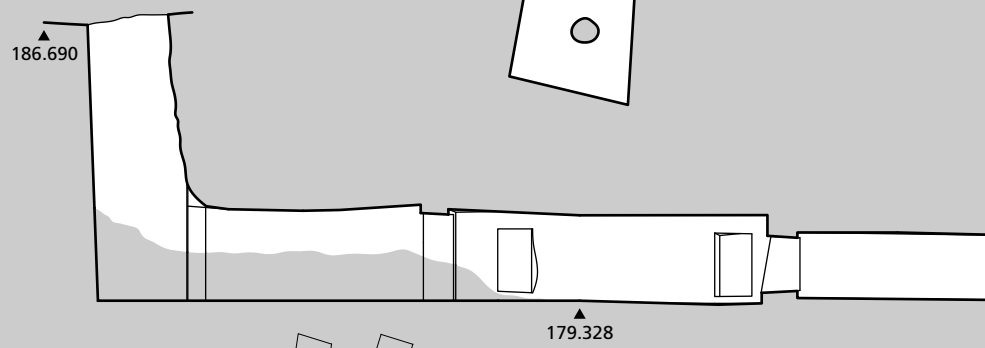
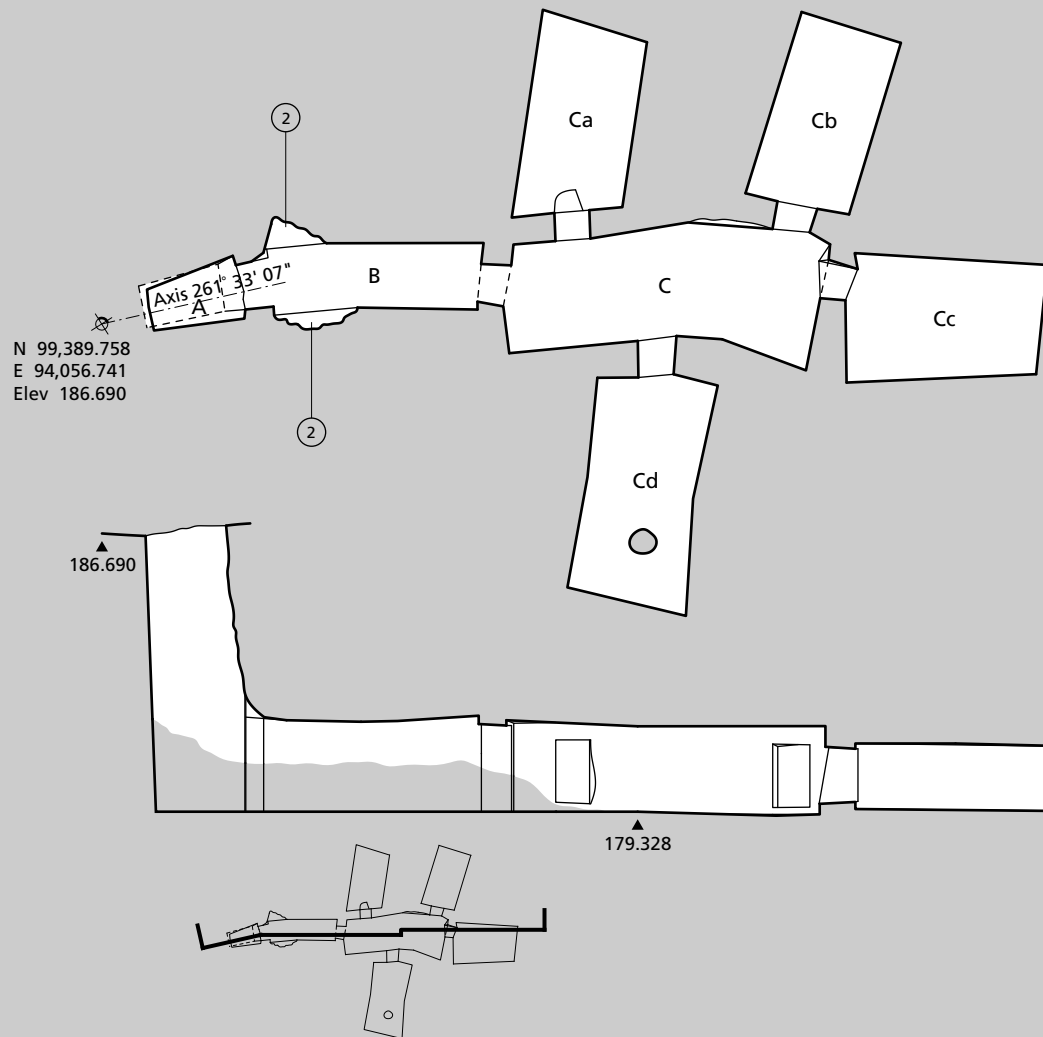


**KV 29**

Coordinates not available, dimensions approximate; tomb not surveyed by TMP.



**KV 30**



**NOTES**

- 1 Unexcavated doorway.
- 2 Wall has fallen out along fault lines. Elevations not available.