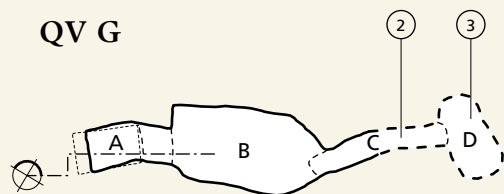
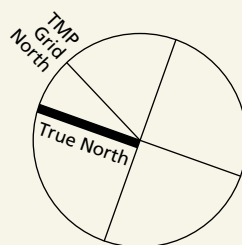
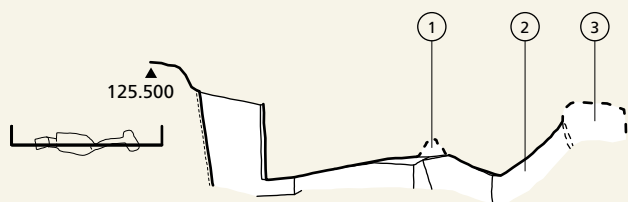


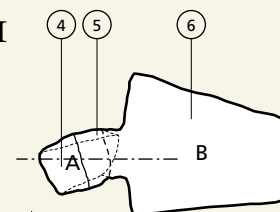
**QV G**



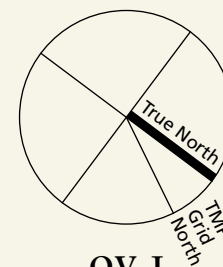
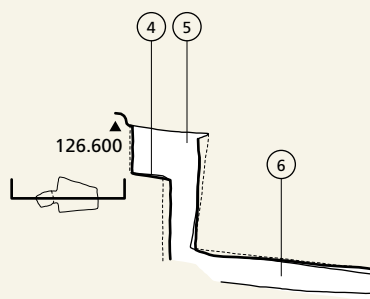
N 98,251.337  
E 94,176.174  
Elev 125.500  
Axis 149° 07' 09"



**QV I**



N 98,257.376  
E 94,179.896  
Elev 126.600



**QV J**



Axis 143° 09' 58"

Coordinates not available,  
dimensions and axis  
approximate; tomb not  
surveyed by TMP.

**NOTES**

1	Break in ceiling.
2	Corridor C conjectural, survey notes missing.
3	Chamber D conjectural, survey notes missing.
4	Ledge constructed of rough stones.
5	Shaft very poorly cut, bad quality rock.
6	Chamber roughly cut, rock very friable.

Tombs located in the Valley of the Three Pits.

QV J drawn after Anne-Marie Loyrette, "Les Tombes de la Vallée des Trois Puits, à Thebes-Ouest". *Memnonia*, 8 (1997)