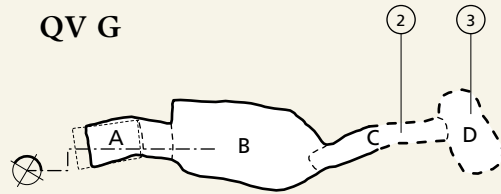
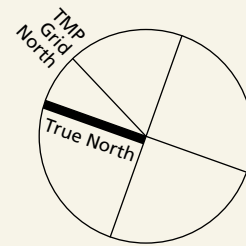
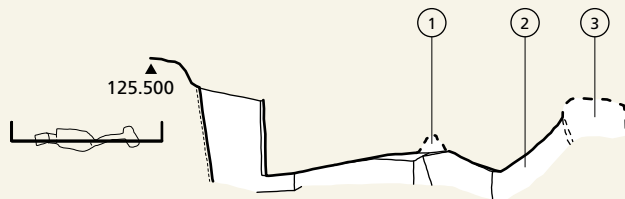


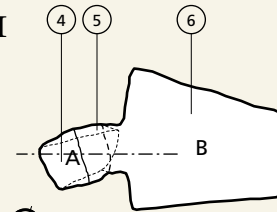
QV G



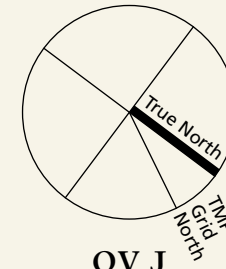
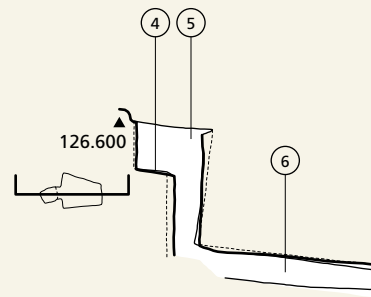
N 98,251.337
E 94,176.174
Elev 125.500
Axis 149° 07' 09"



QV I



N 98,257.376
E 94,179.896
Elev 126.600



QV J



Coordinates not available,
dimensions and axis
approximate; tomb not
surveyed by TMP.

NOTES

1	Break in ceiling.
2	Corridor C conjectural, survey notes missing.
3	Chamber D conjectural, survey notes missing.
4	Ledge constructed of rough stones.
5	Shaft very poorly cut, bad quality rock.
6	Chamber roughly cut, rock very friable.

Tombs located in the Valley of the Three Pits.

QV J drawn after Anne-Marie Loyrette, "Les Tombes de la Vallée des Trois Puits, à Thebes-Ouest". *Memnonia*, 8 (1997)