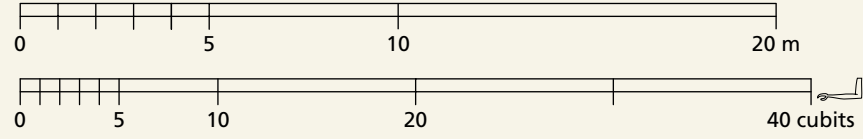
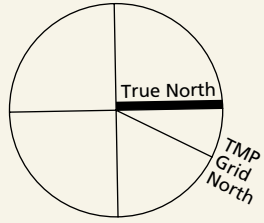
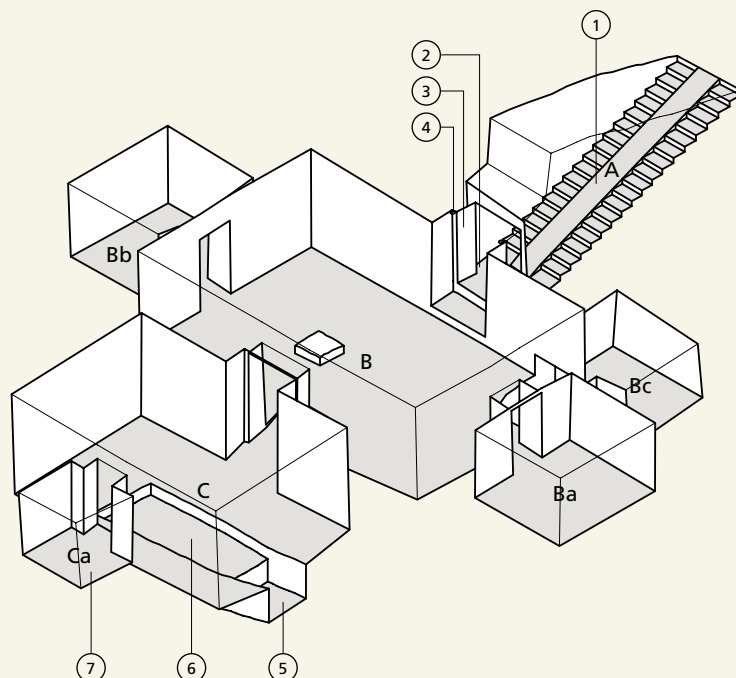
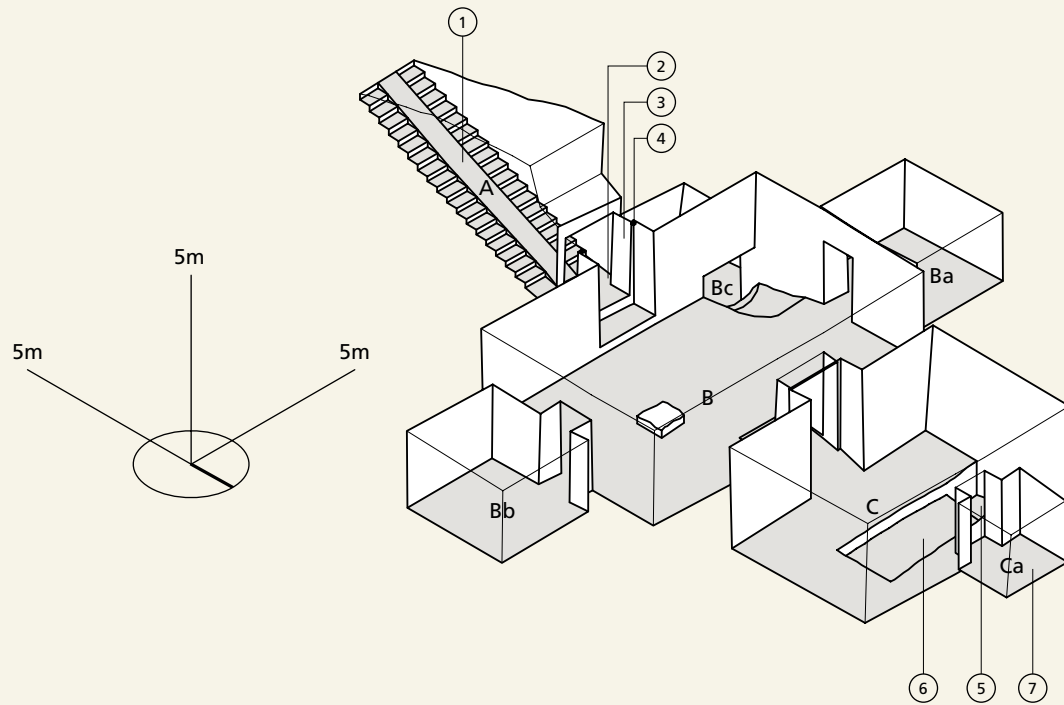
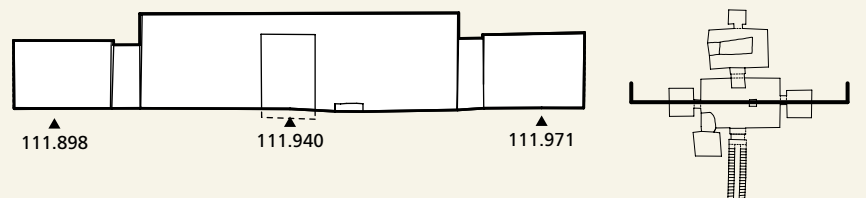
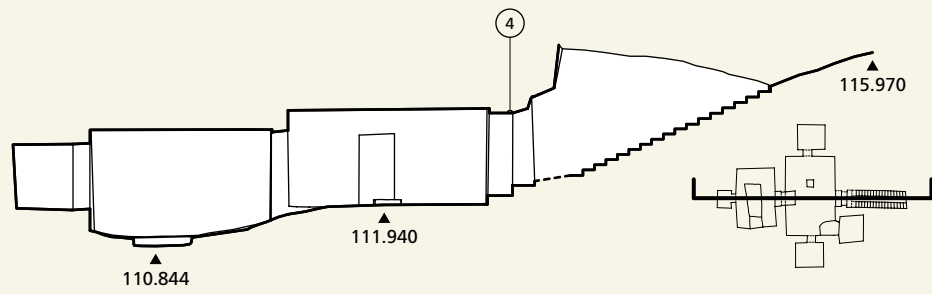
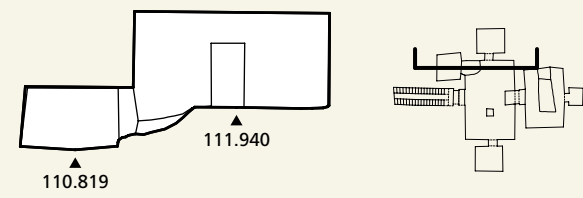
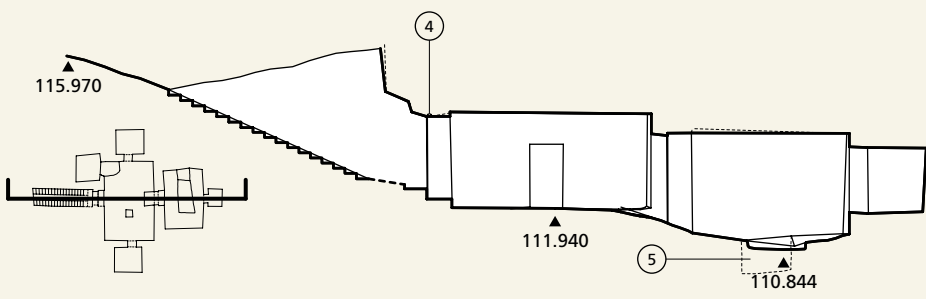
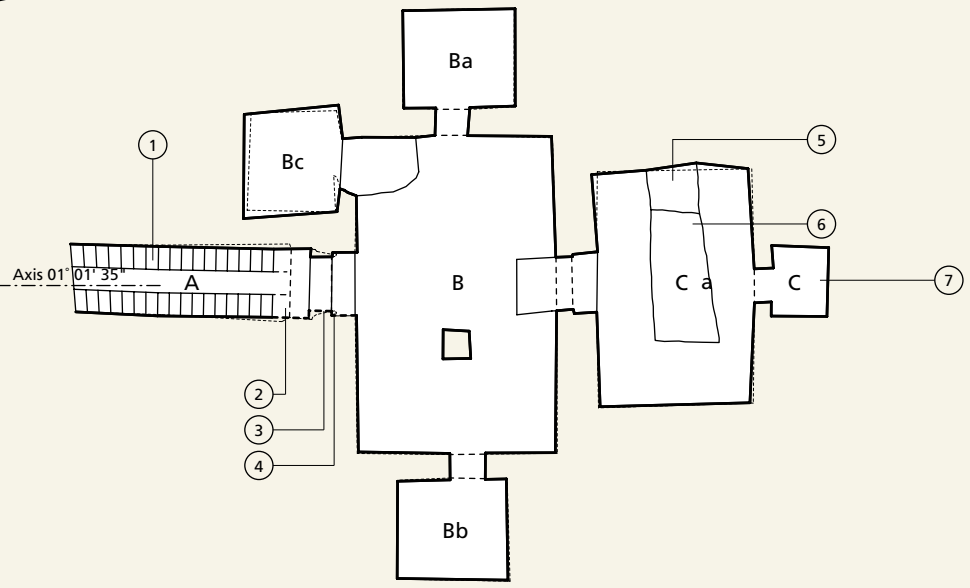


NOTES

1	Width of steps and central ramp approximate.
2	Floor covered with debris; unclear if steps or ramp lie below.
3	Floor covered with debris; dimensions of door jamb approximate.
4	Door post holes in ceiling on both sides.
5	Pit 0.90m deep; possibly intrusive (i.e. later than original pit).
6	Pit 0.30m deep; this is likely the original pit.
7	Dimensions of Ca approximate.



N 97,926.976
E 93,930.619
Elev 115.970



Courtesy of the Getty Conservation Institute and the Ministry of Tourism and Antiquities.